PITAS POINT ARTIFICIAL REEF

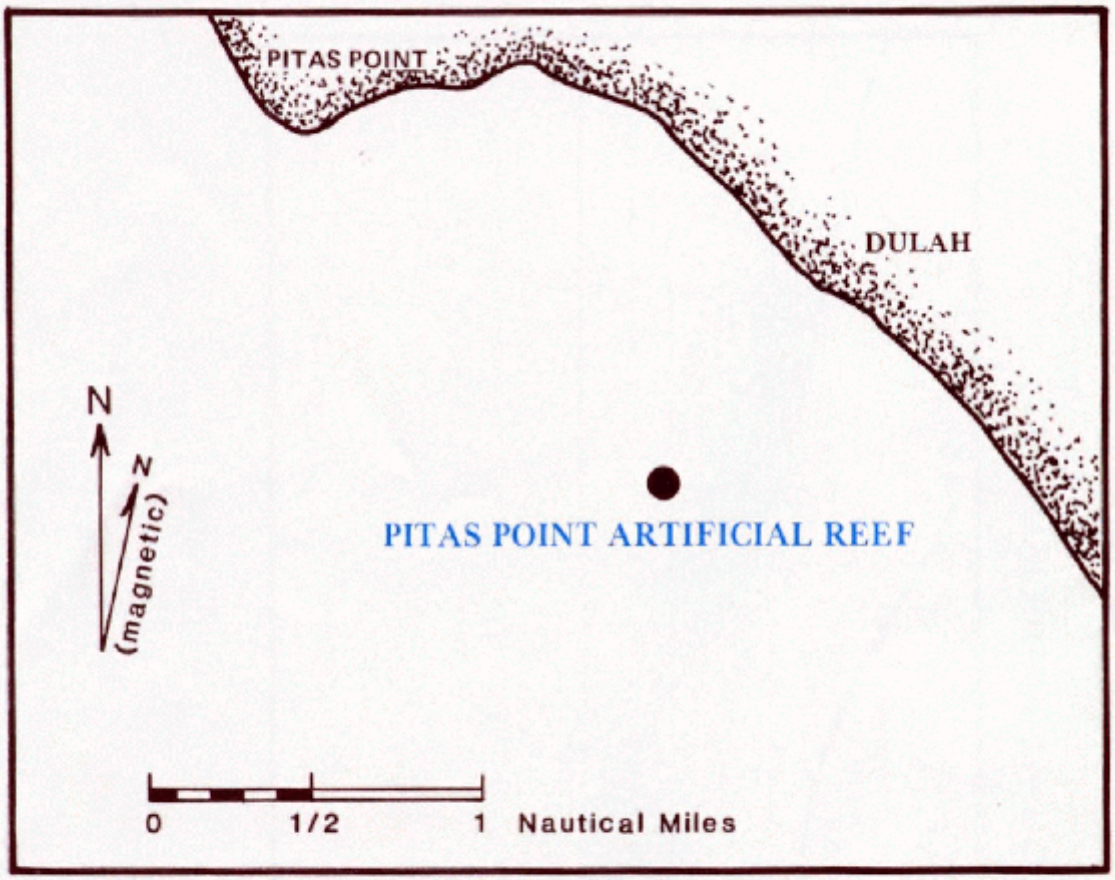

Center Coordinates	34° 18' 08" N x 119° 22' 06" W **Depth** 28 ft. (MLLW)
Compass Bearing	291° (mag), 6 N miles from Ventura Harbor
Year Constructed	1984 **Area** 1.1 acres
Materials Used	7,200 tons quarry rock
Comments	Reef supports a healthy stand of giant kelp which forms a surface canopy. Feather-boa kelp is also present, forming a lower-story canopy. Kelp bass, barred sandbass, olive and brown rockfishes and several species of surfperches are common.

PITAS POINT ARTIFICIAL REEF

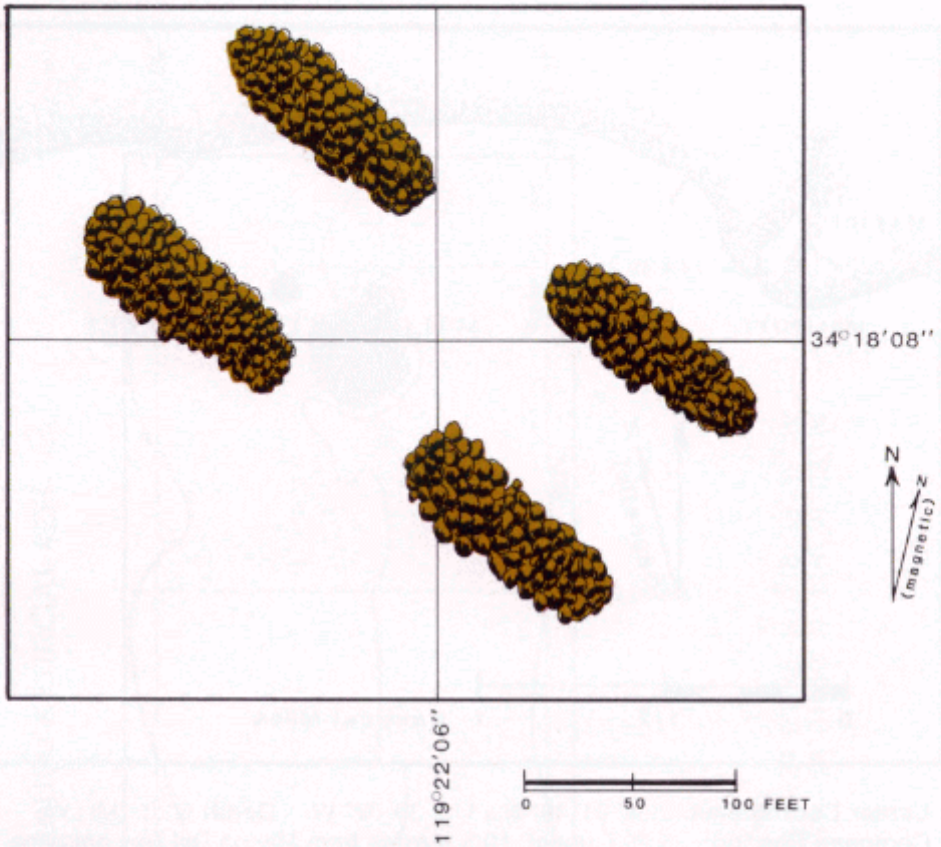



PHOTO: Peter L. Haaker

Cabezon spawning on an artificial reef.