SAN LUIS OBISPO COUNTY ARTIFICIAL REEF

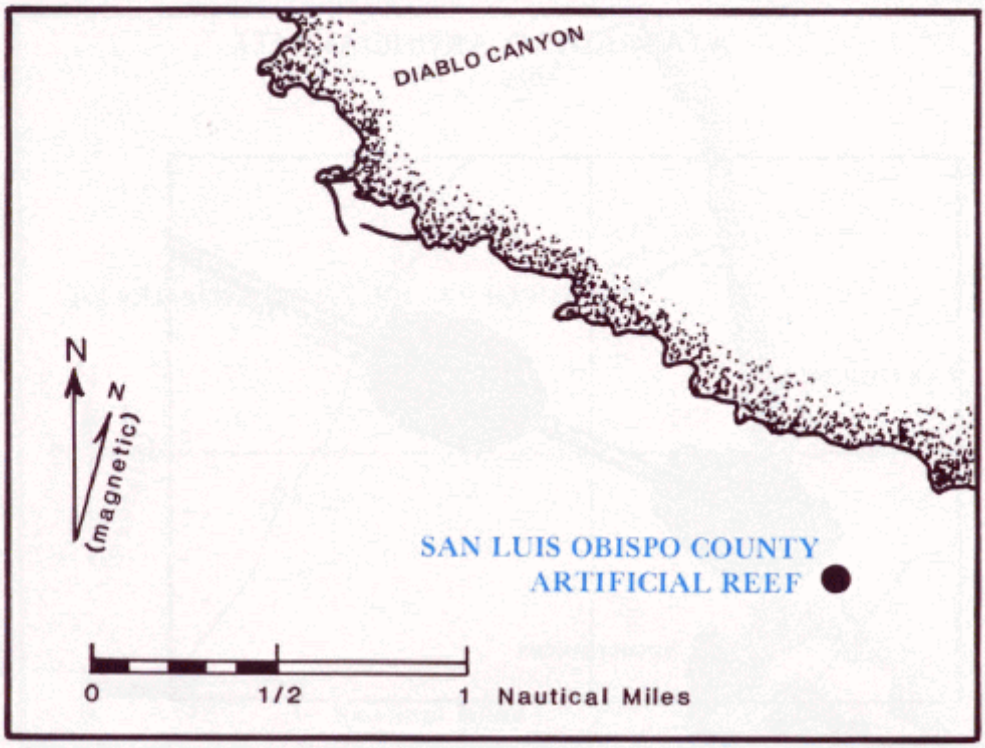

Center Coordinates 35° 11' 25" N x 120° 49' 55" W **Depth** 42–52 ft. (MLLW)
Compass Bearing Not available — no reasonable point of reference.
Year Constructed 1984–1985 **Area** 13 acres
Materials Used 27,000 tons concrete tribar and rubble
Comments Nursery ground for rockfish. Large numbers of adult blue rockfish. Very lush algae growth. Good photo opportunities for divers on days with clear water.

PHOTO: Robert de Haas

Diver conducting biological surveys in forest of bull kelp.



PHOTO: Robert de Haas

Bull kelp growing on piece of cement tribar.

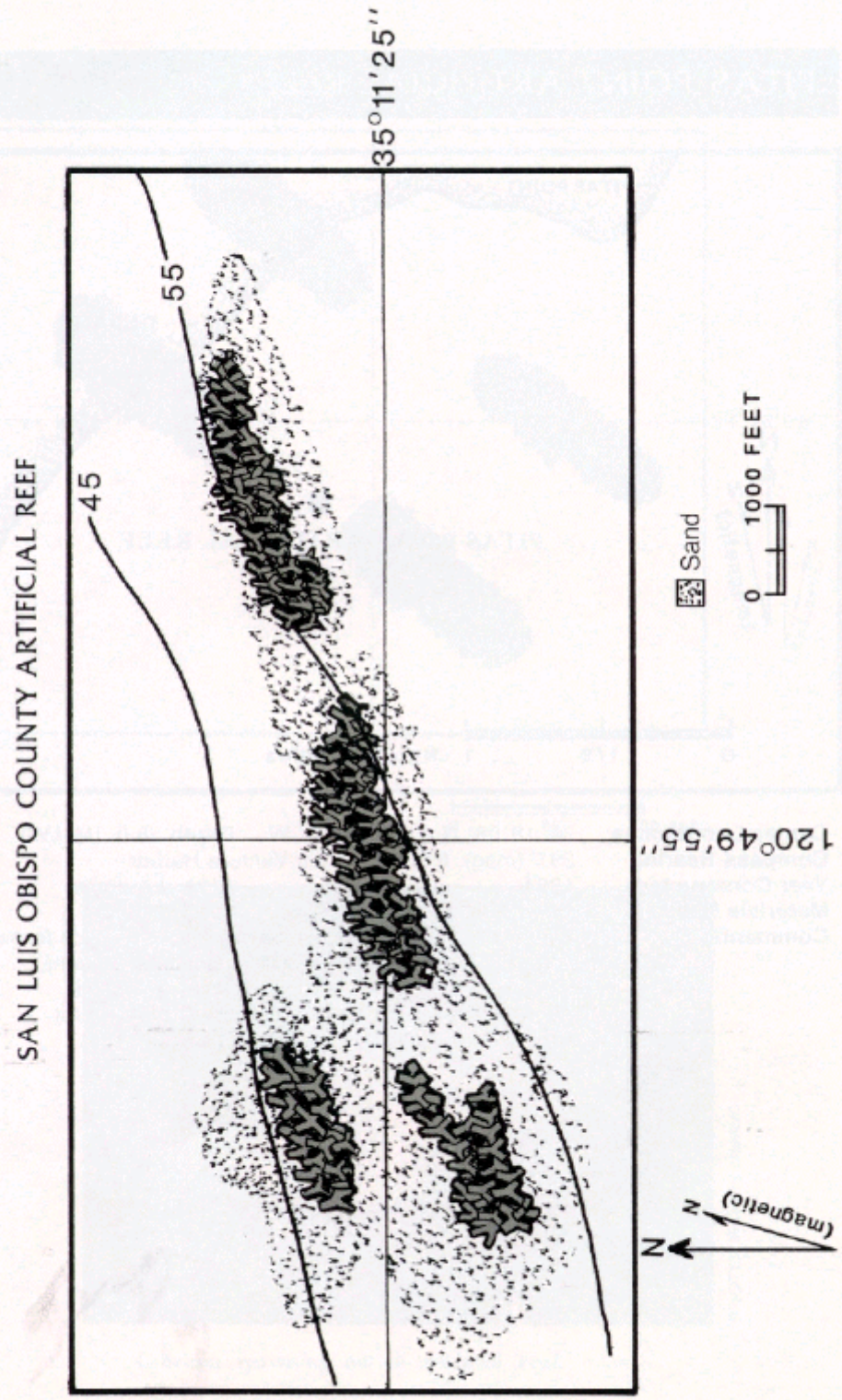
SAN LUIS OBISPO COUNTY ARTIFICIAL REEF
45
55
35°11'25"
120°49'55"
N
N (magnetic)
Sand
0
1000 FEET